Total Pop.
78

Basin Complex Post-Fire Hazard Awareness Map

CA-LPF-1649

DO NOT DISTRIBUTE - FIUO

Page #
F5

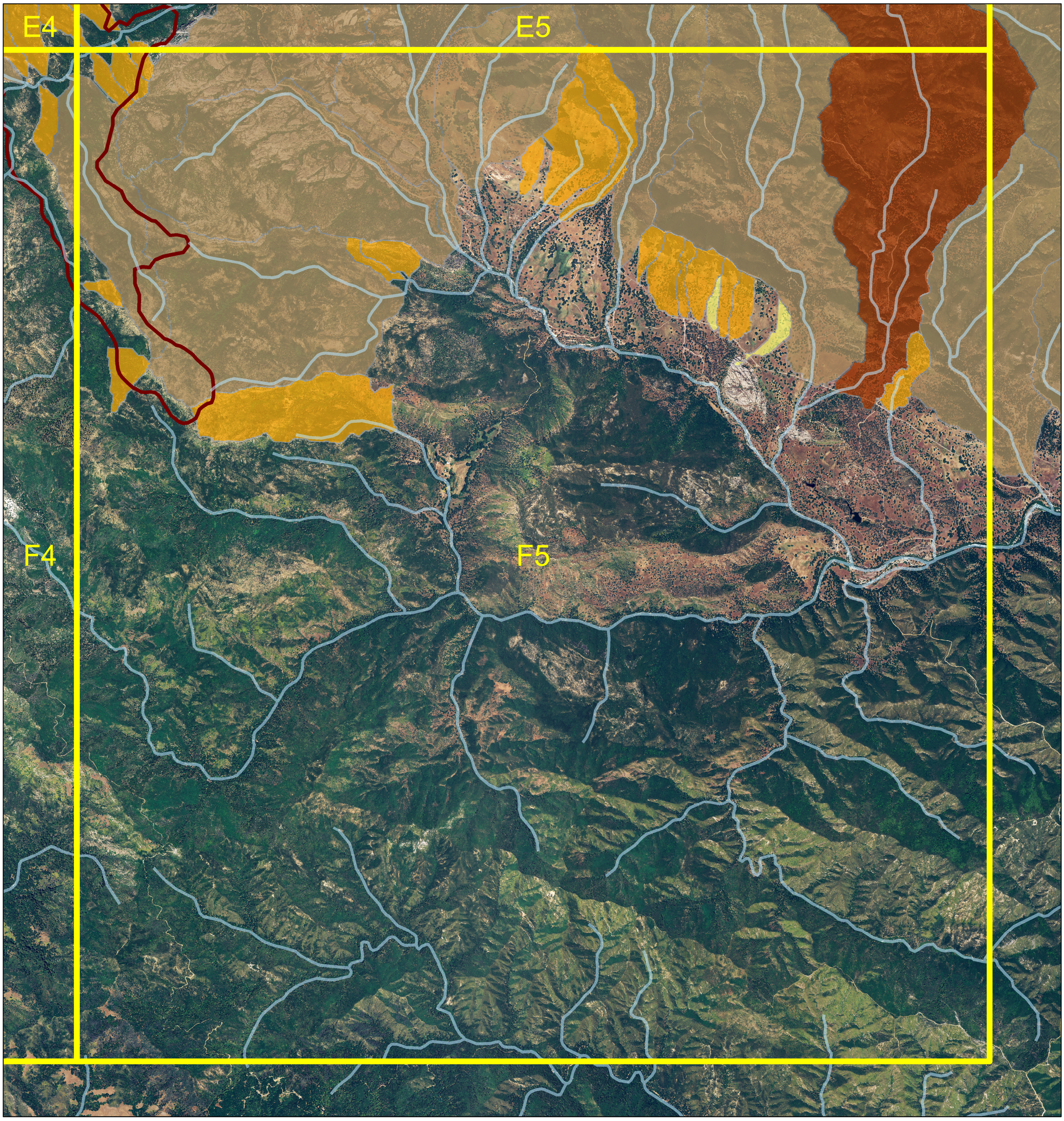

OES CALIFORNIA Governor's Office of Emergency Services

USGS science for a changing world

MAP DISCLAIMER

This product may be protected by one or more copyrights and license restrictions.
Neither this document nor the material contained herein may be reproduced, stored in a retrieval system
or transmitted in any form or by any means without the prior permission of The Governor's Office of Emergency Services (OES).
Neither the authors nor the State of California nor any agency thereof, nor any of their employees, nor any of their contractors,
subcontractors, or their employees, make any warranty express or implied, or assume any legal liability or
responsibility for the accuracy, completeness, or usefulness of any informationapparatus, algorithm, product, or
process disclosed, or represent that its use would not infringe on privately owned rights.

LEGEND

- Populated Places
- Bus Stations
- Daycare Facilities
- EMS
- Hospital
- School
- Fire Station
- Police
- Dam
- Red Cross
- Colleges Universities
- FEMA Flood Hazard Areas
- Fire Perimeter
- FEMA Potential Debris Flow Risk Areas

USGS Potential Debris Volume

- 0-1,000 cubic meters
- 1,001 to 10,000 cubic meters
- 10,000 to 100,000 cubic meters
- > 100,000 cubic meters

LOCATION MAP

INDEX MAP

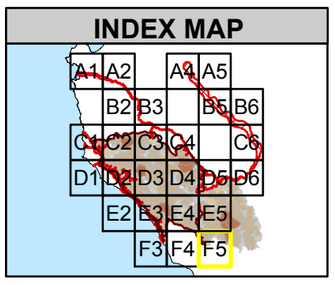

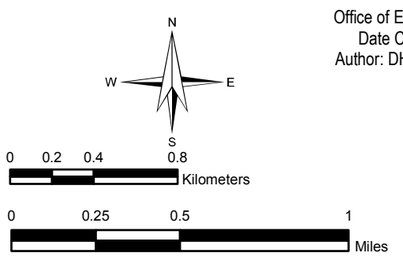

State of California
Office of Emergency Services
Date Created: 12/09/2008
Author: DHuls - OES Gis Unit
Version: V 1.0

MAPS FOR ADVISORY PURPOSES ONLY. NOT FOR INSURANCE RATING PURPOSES. This Mud/Debris Flow HazardAwareness Map was prepared to assist cities and counties in identifying their mud/debris flow hazard. It is intended for local jurisdictional evacuation planning uses only. This map and the information presented herein, is not a legal document and does not meet disclosure requirements for real estate transactions nor for any other regulatory purpose. Debris flow volumes calculated in response to a 10 year recurrence based on 3 hour duration storm producing 1.75 inches of rainfall. Volumes based on a model currently being tested. Debris flow behavior is highly unpredictable and this map shows the best available information at the time of printing. Populations estimated using 2007 Census data and are calculated for those areas only within the grid index.

N:\Active_Incident\Fires\2008\SEAT\Basin_Complex_CA-LPF-1649\Products\Basin_Post_Fire_Hazard_Awareness_120908_INDEX_Port_Final_Csize.mxd